










Figure 5-4

## BIKEWAY PROJECTS (NORTHEAST)


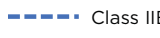





Note: Prior to implementation, roadway segment and proposed crossing designations may be altered depending on opportunities, constraints, and/or roadway changes as determined by the City.

### DESTINATIONS + BOUNDARIES





-  School
-  Major Employer
-  Transit Station
-  SMART Station
-  Hospital
-  Shopping Center

-  Park
-  City Limits
-  Urban Growth Boundary

### PROPOSED

-  Class I Shared-Use Path
-  Class II Bicycle Lane
-  Class IIB Buffered Bicycle Lane
-  Class III Bicycle Route
-  Class IIIIB Bicycle Boulevard
-  Class IV Separated Bikeway
-  Study

### EXISTING

-  Class I Shared-Use Path
-  Class II Bike Lane
-  Class III Bike Route
-  Class IIIIB Bicycle Boulevard